

Launch of the Global Flood Partnership

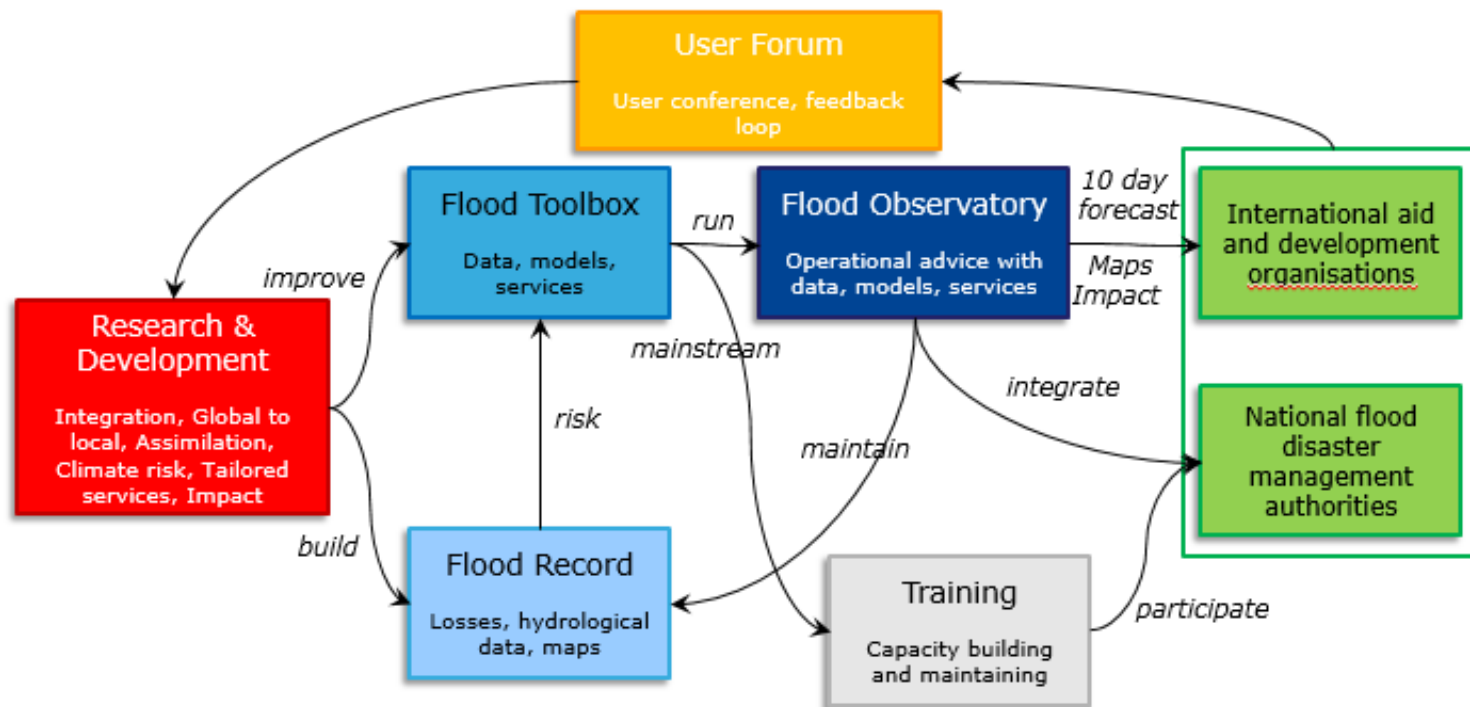
Partnering for global flood forecasting, monitoring and impact assessment to strengthen preparedness and response and to reduce disaster losses



Global Flood Working Group, 4-6 March 2014, ECMWF, UK

T. Groeve (IPSC), J. Thielen (IES) and
R. Brakenridge (Dartmouth Flood
Observatory)

Global Flood Partnership



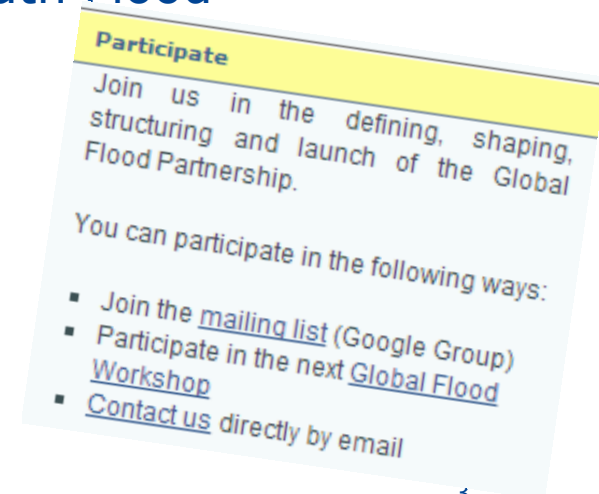
Lead : JRC and Dartmouth Flood Observatory
(IPSC : overall coordination, IES : Flood Tool Box)

Global Flood Partnership (GFP)

<http://portal.gdacs.org/Global-Flood-Partnership>

Co-chairs

T. De Groeve (JRC) and B. Brakenridge (Dartmouth Flood Observatory)



Participate

Join us in the defining, shaping, structuring and launch of the Global Flood Partnership.

You can participate in the following ways:

- Join the [mailing list](#) (Google Group)
- Participate in the next [Global Flood Workshop](#)
- [Contact us](#) directly by email

<http://www.globalfloodsystem.com/>

GLOBAL FLOOD NEWS English (US)

HOME REPORTS SUBMIT A REPORT GET ALERTS CONTACT US [SUBMIT A REPORT](#)

Live from HEPEX@10-year Workshop US #hepex Tweets

Instantaneous mainstream and social media monitoring and crowd sourcing for flood related information and flood detection. Making use of UShahidi platform we want to show the potential of monitoring floods at the global scale.

The main map shows reports of the last day. Update the time window by moving the slider below the map.

Follow us : @Twitter, Facebook, Paper Trail :-)
We are working closely with Global Flood Awareness System

FILTERS **ALL** NEWS PICTURES VIDEO [FULL SCREEN MAP](#)


CATEGORY FILTER (110)

- ALL CATEGORIES
- EMM NEWS
- TRUSTED REPORTS
- EMERGENCY INFO
- ANALYSIS
- YOUTUBE
- TWITTER
- OPERNICUSRU SH
- RAPPLER
- TWITTERCROWD
- MAPACTION

How to Report

By using an app:
iPhone
Android

By sending an email:
info@globalfloodsystem.com



© OpenStreetMap contributors